

Location

POWELL PROPERTY






PIN: 06-11-025

Folio: 06-00-00102-00




(+/- 42.2 acres)

Chester Heights Borough, Delaware County, PA

Powell Property Concept Plan

-  Fee simple for Borough park (+/- 40.2 acres)
-  Subdivide, fee simple for private ownership (+/- 2.0 acres)
-  Municipal Boundaries
-  Parcel Boundaries
-  Waterways

Protected Lands

-  HOA Open Space
-  Conservation Easement
-  Local Owned



1031 Palmers Mill Road, Media, PA 19063
610-353-5587 | natlands.org

1. Parcel data, roadways, and waterways from Delaware County.
2. Protected lands from Delaware County and WeConservePA.

Compiled By: MEB 01/06/2023

Disclaimer: This map is not a survey. The information imparted with this map is meant to assist Natural Lands Trust, Inc., describe the placement of certain retained, reserved, or excluded rights and to calculate acreage figures. Property boundaries, while approximate, were established using the best available information, which may have included: surveys, tax maps, field mapping using G.P.S., and/or orthophotos. Natural Lands Trust, Inc., makes no representation as to the accuracy of said property lines (or any other lines), and no liability is assumed by reason of reliance hereon. Use of this map for other than its intended purpose requires the written consent of Natural Lands Trust, Inc.

